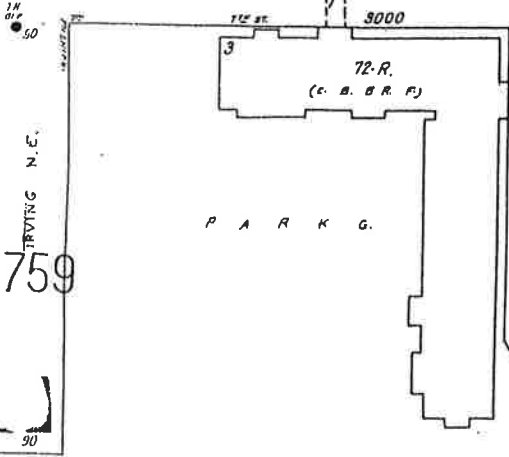


MAR. 1936

133

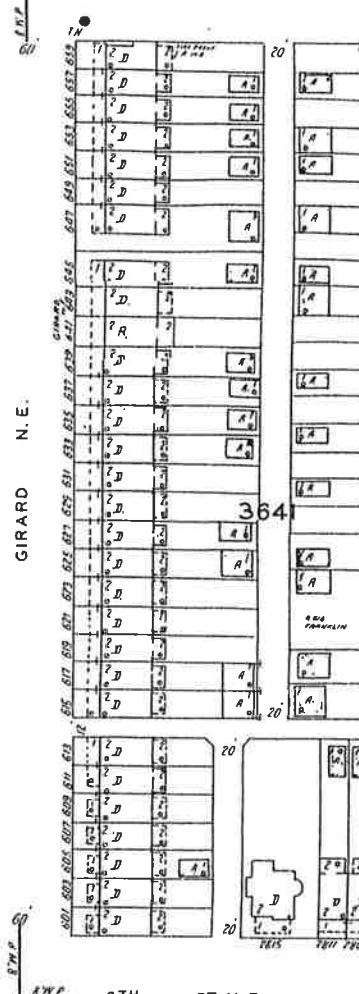
7TH ST. N.E.



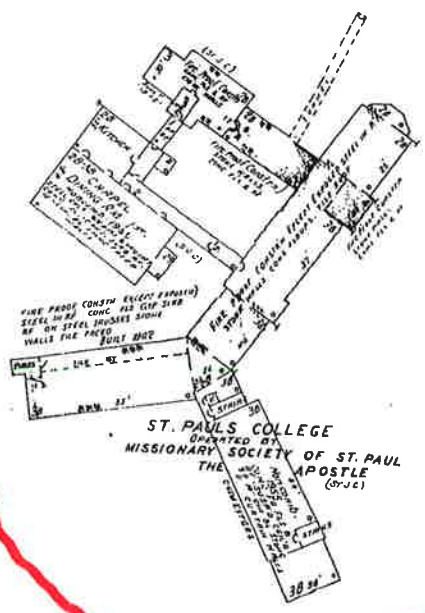
3645



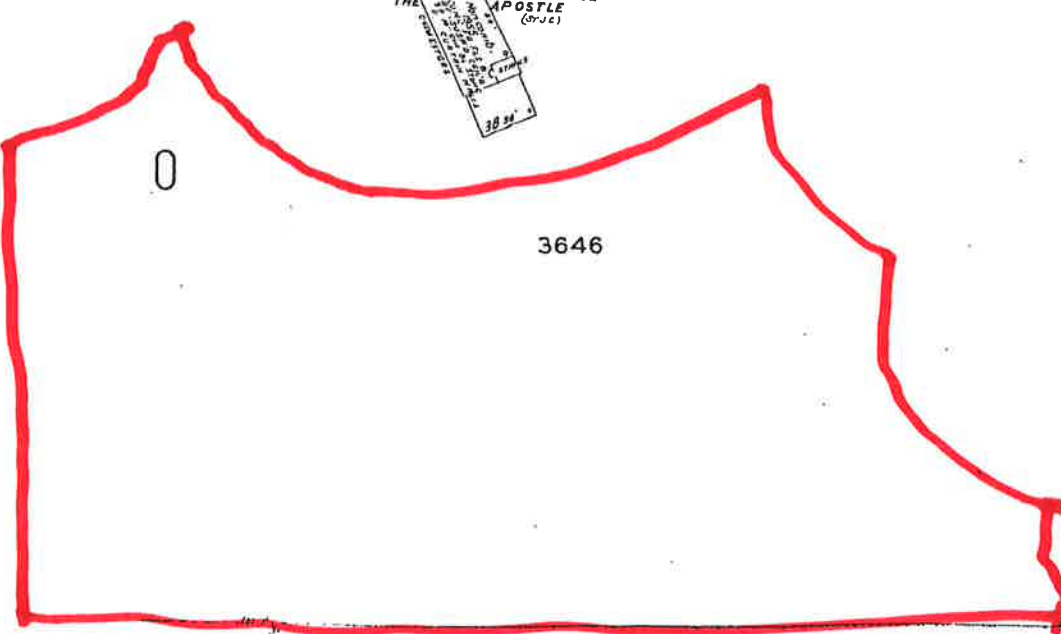
3642



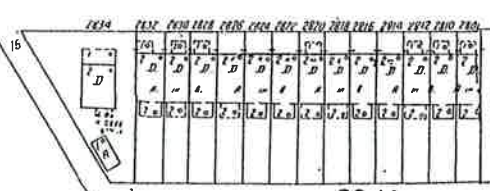
3641



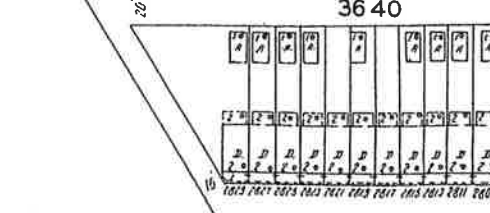
ST. PAULS COLLEGE
 OWNED BY
 MISSIONARY SOCIETY OF ST. PAUL
 APOSTLE
 (D-1-C)



3646



3640



3639

Board of Zoning Adjustment
 District of Columbia
 CASE NO. 9377
 EXHIBIT NO. 64E

759

90

0

50

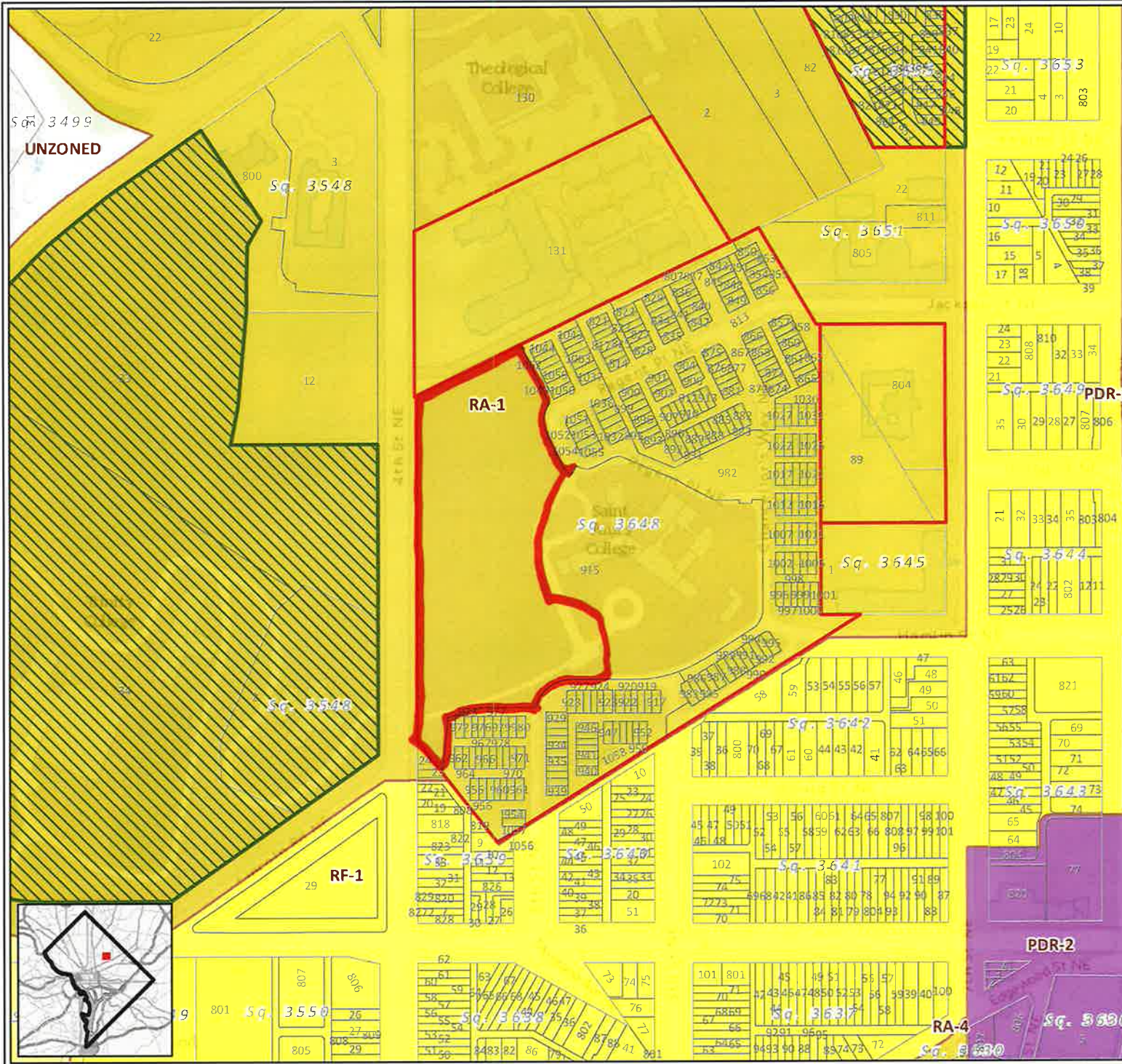
IRVING N.E.

HAMLIN N.E.

GIRARD N.E.

6TH ST. N.E.

5TH ST. N.E.



Legend

- Final PUD
- Campus Plan
- Production, Distribution, and Repair Zone
- Residential Apartment Zone
- Residential Flat Zone
- Residential Zone
- Unzoned



Zoning Map of the District of Columbia



Extracted from Online Zoning Information published by the District of Columbia Office of Zoning, DCGIS, and Office of the Chief Technology Officer (OCTO) Exported on: 2/28/2018

To certify zoning on any property in order to satisfy a legal requirement, contact the office of Zoning at the address listed below.

District of Columbia Office of Zoning,
441 4th St NW, Suite 200 South, Washington, DC 20001
202-727-6311 | dcoz@dc.gov